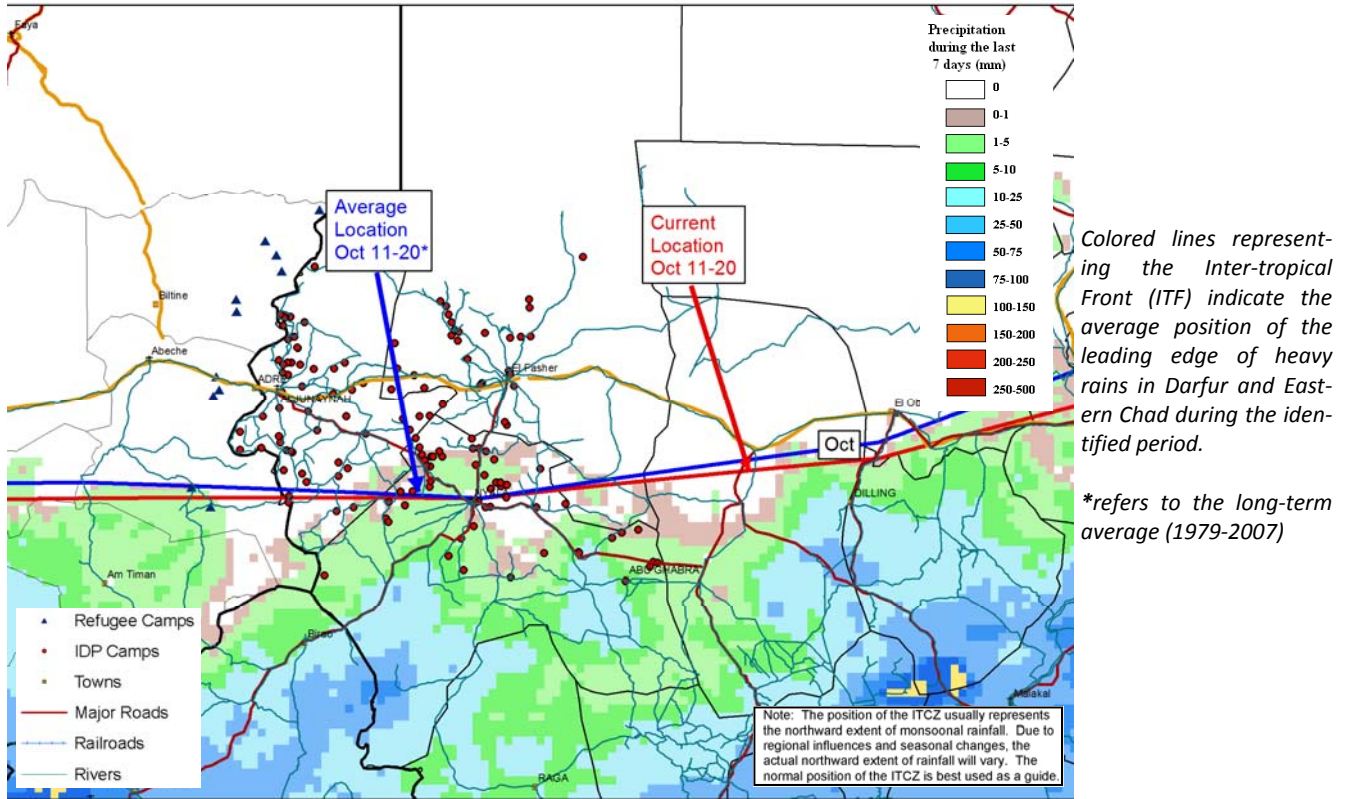


# Darfur Crisis Rain Timeline

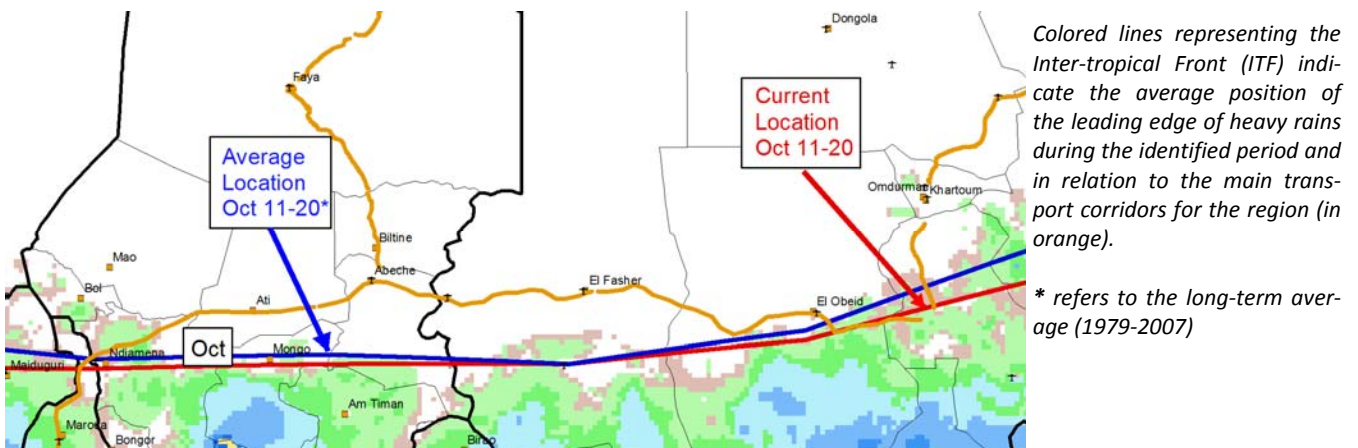
October 27, 2011

## Light rains observed across southern Darfur

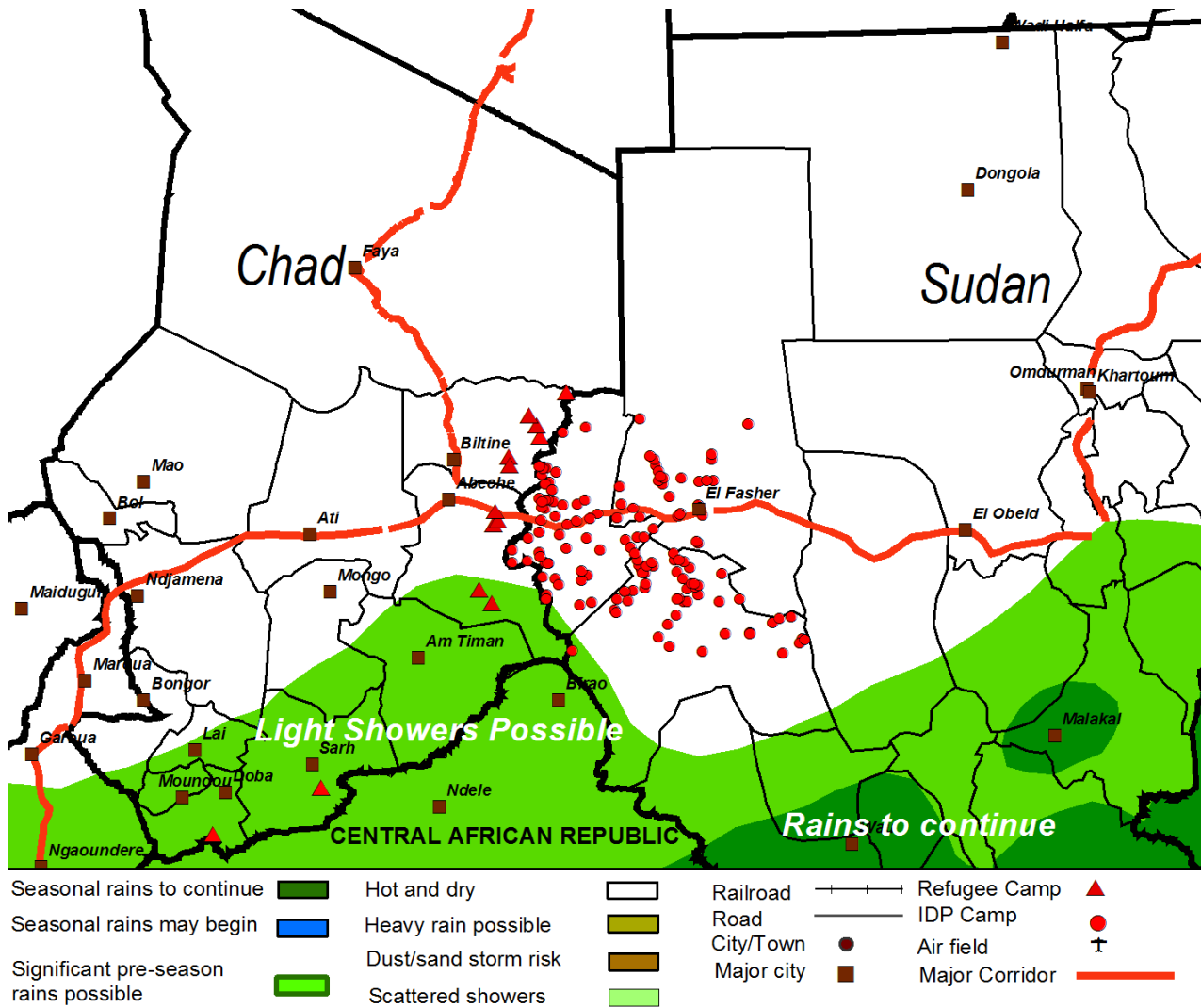


Light rains were observed across southern Darfur and neighboring Chad as the ITF continued to its southward movement during the past week. While most IDP and refugee camps across northern Darfur and neighboring Chad received no rain, IDP and refugee camps located further south in Darfur and bordering Chad observed light (< 10 mm) rains during the past seven days.

## Regional Overview: Transport Corridors



Seven-day rainfall forecast for Darfur



Up-to-date forecasts are available at: <http://www.cpc.ncep.noaa.gov/products/fews/africa/>

- As for the upcoming week, rainfall is expected to end across much of Darfur and neighboring Chad as the ITF withdraws to the south.
- Suppressed rains are forecast over most IDP and refugee camps in Darfur and neighboring Chad, while IDP and refugee camps across southern Darfur and bordering Chad could receive light (< 10 mm) rains during the next week.

Typical Darfur road conditions during the rainy season

